

VICINITY MAP

**Project No: 300662**  
**2021-2022 SURFACE TREATMENT PROJECT**  
**SITE 2: Templeton, CA**

COUNTY OF SAN LUIS OBISPO  
 DEPARTMENT OF PUBLIC WORKS

1:36,000

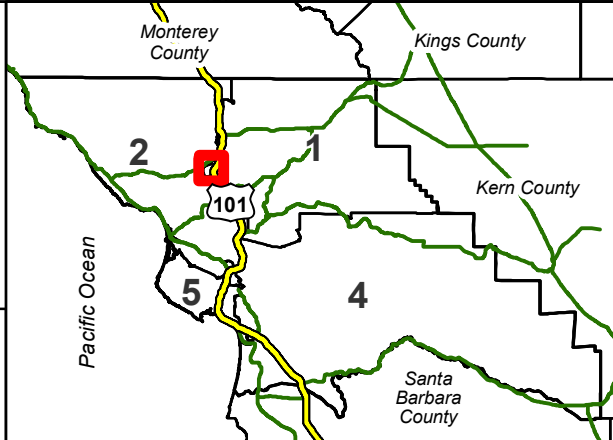
0 1,400 2,800

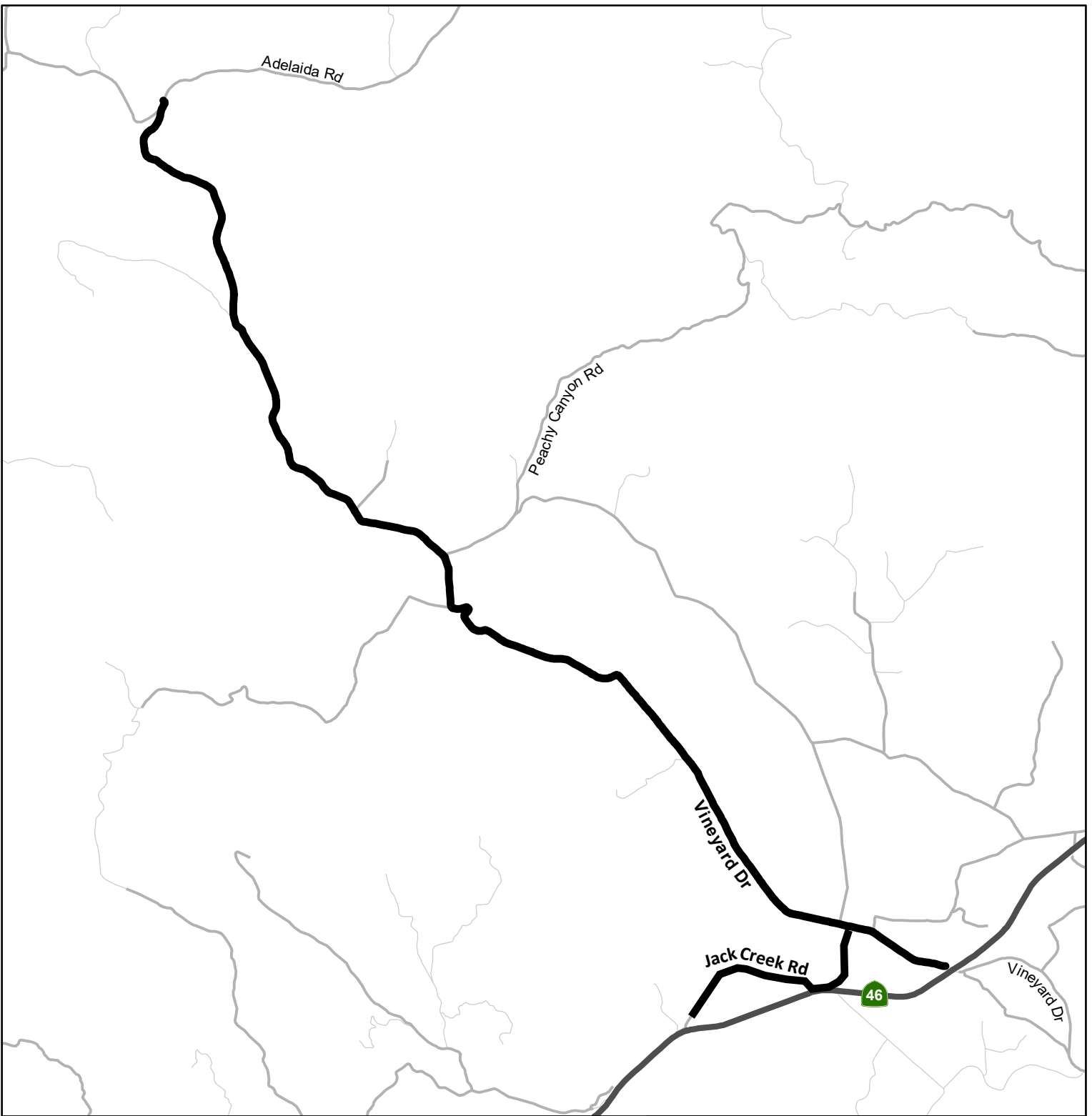


Feet

Map by: JECasey

Printed: 6/20/2022

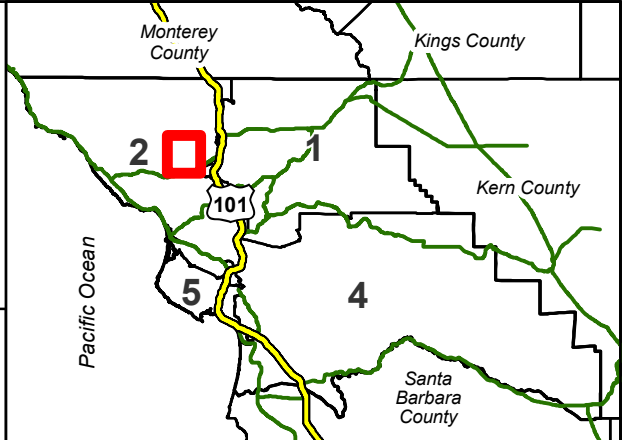




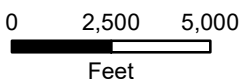
VICINITY MAP

**Project No: 300662**  
**2021-2022 SURFACE TREATMENT PROJECT**  
**SITE 2: Templeton, CA**

COUNTY OF SAN LUIS OBISPO  
 DEPARTMENT OF PUBLIC WORKS



1:58,130



Map by: BJclose

Printed: 4/1/2022

