

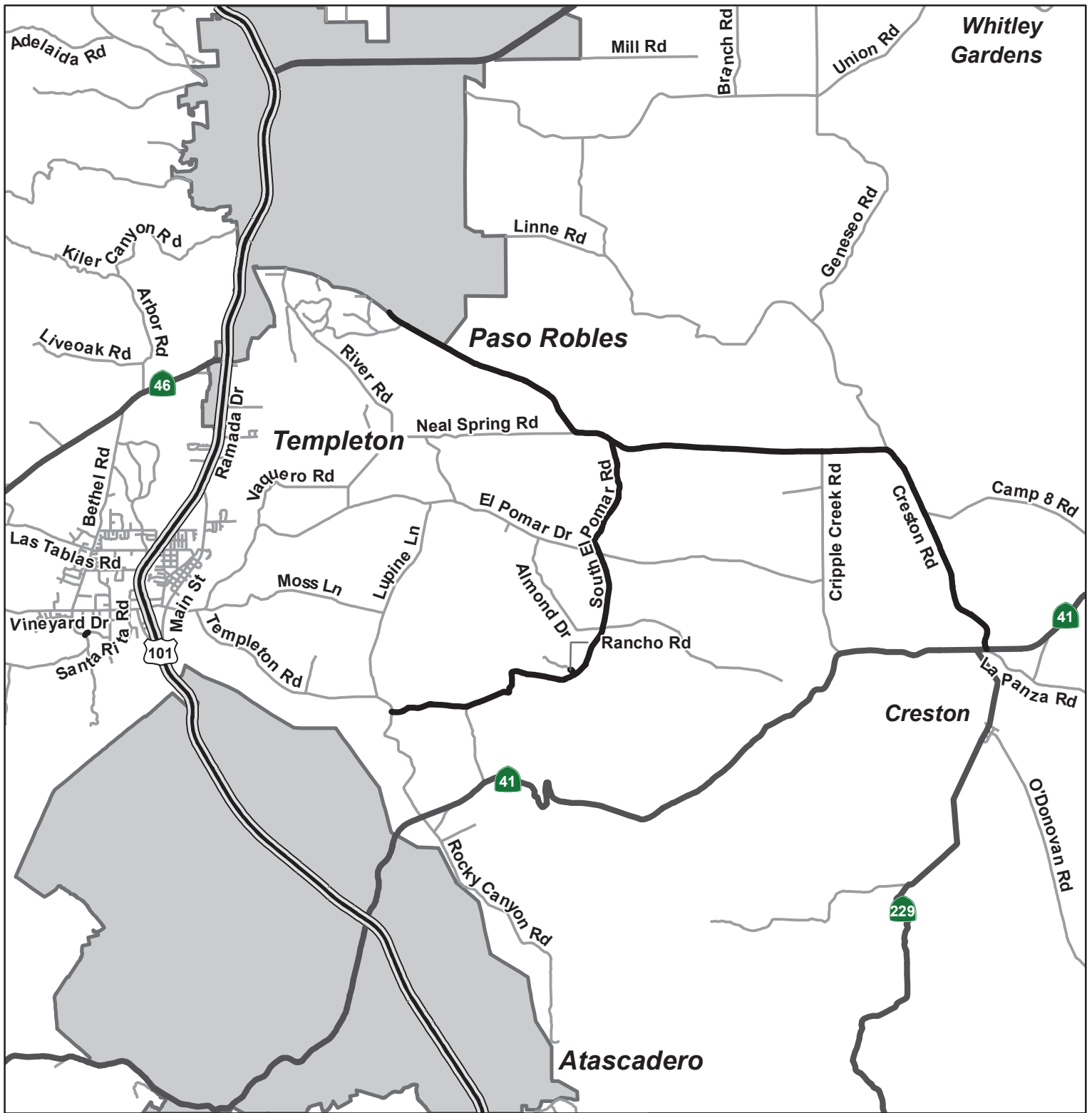
VICINITY MAP
AREA 1
2020-21 SURFACE TREATMENT
Paso Robles, CA
Project No. 300647
 COUNTY OF SAN LUIS OBISPO
 DEPARTMENT OF PUBLIC WORKS



1:63,360
 0 2,625 5,250
 Feet

Map by: BJclose
 Printed: 5/26/2021





VICINITY MAP

AREA 2
2020-21 SURFACE TREATMENT
Templeton & Paso Robles, CA
Project No. 300647
 COUNTY OF SAN LUIS OBISPO
 DEPARTMENT OF PUBLIC WORKS

1:110,880

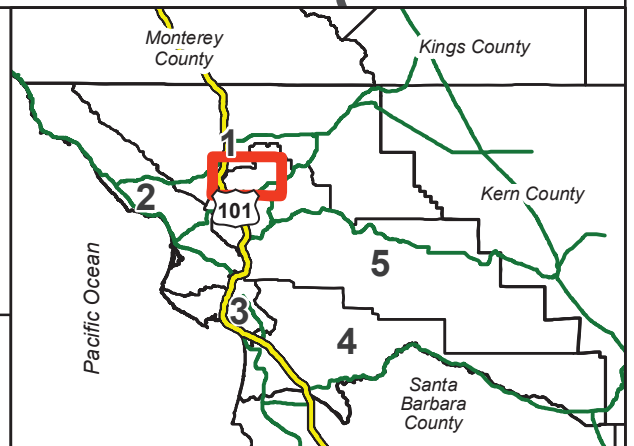
0 4,600 9,200

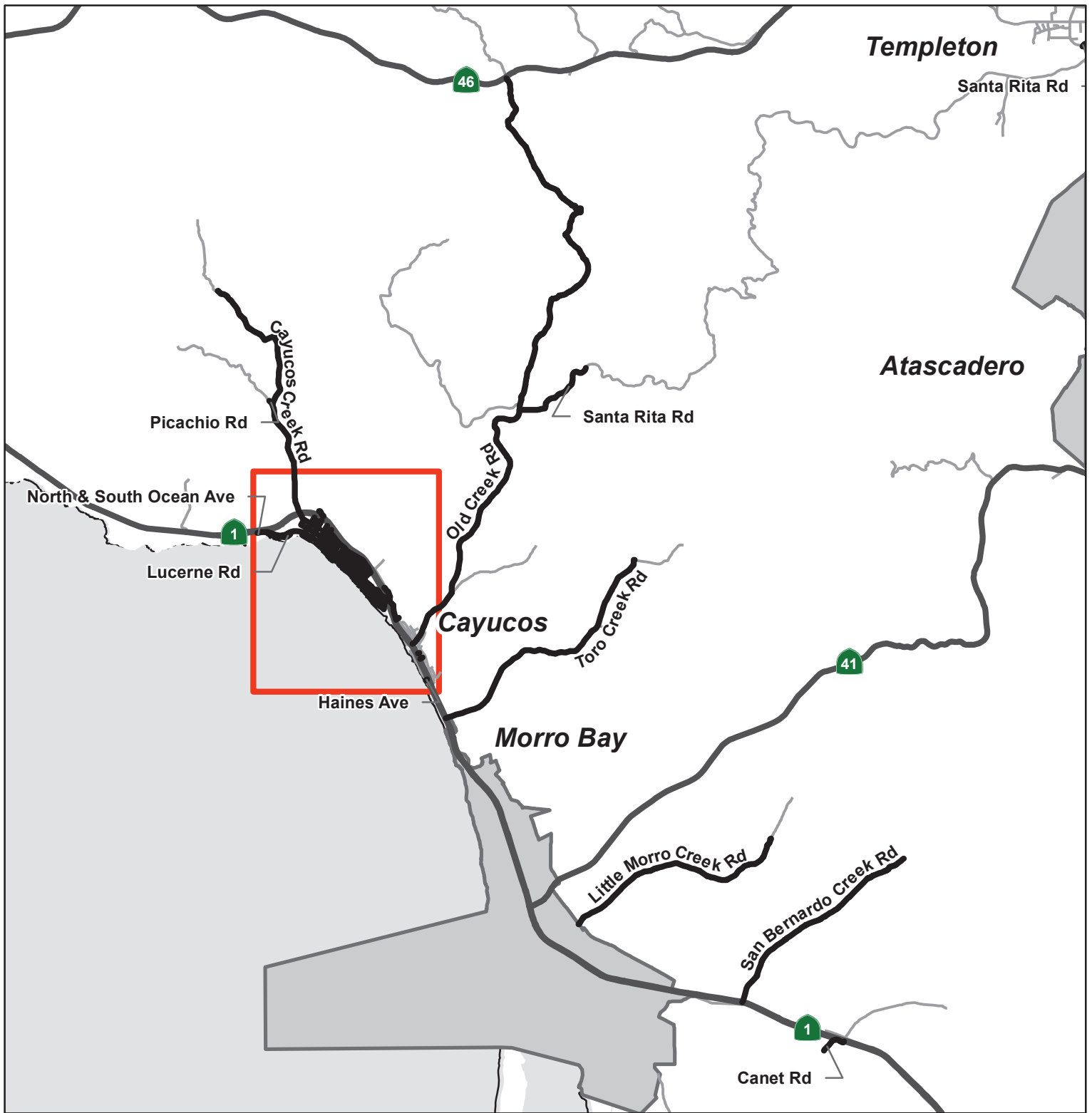


Feet

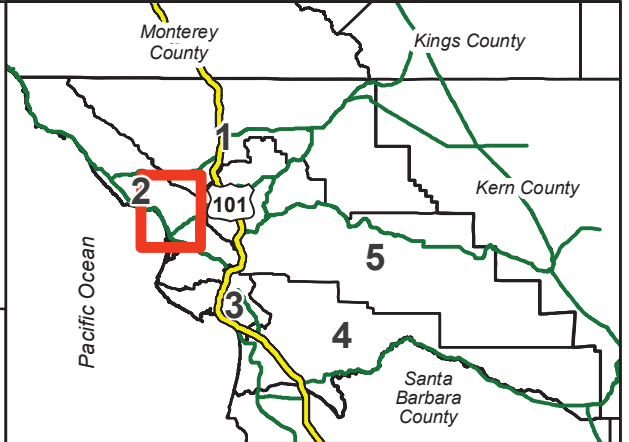
Map by: BJclose

Printed: 5/26/2021





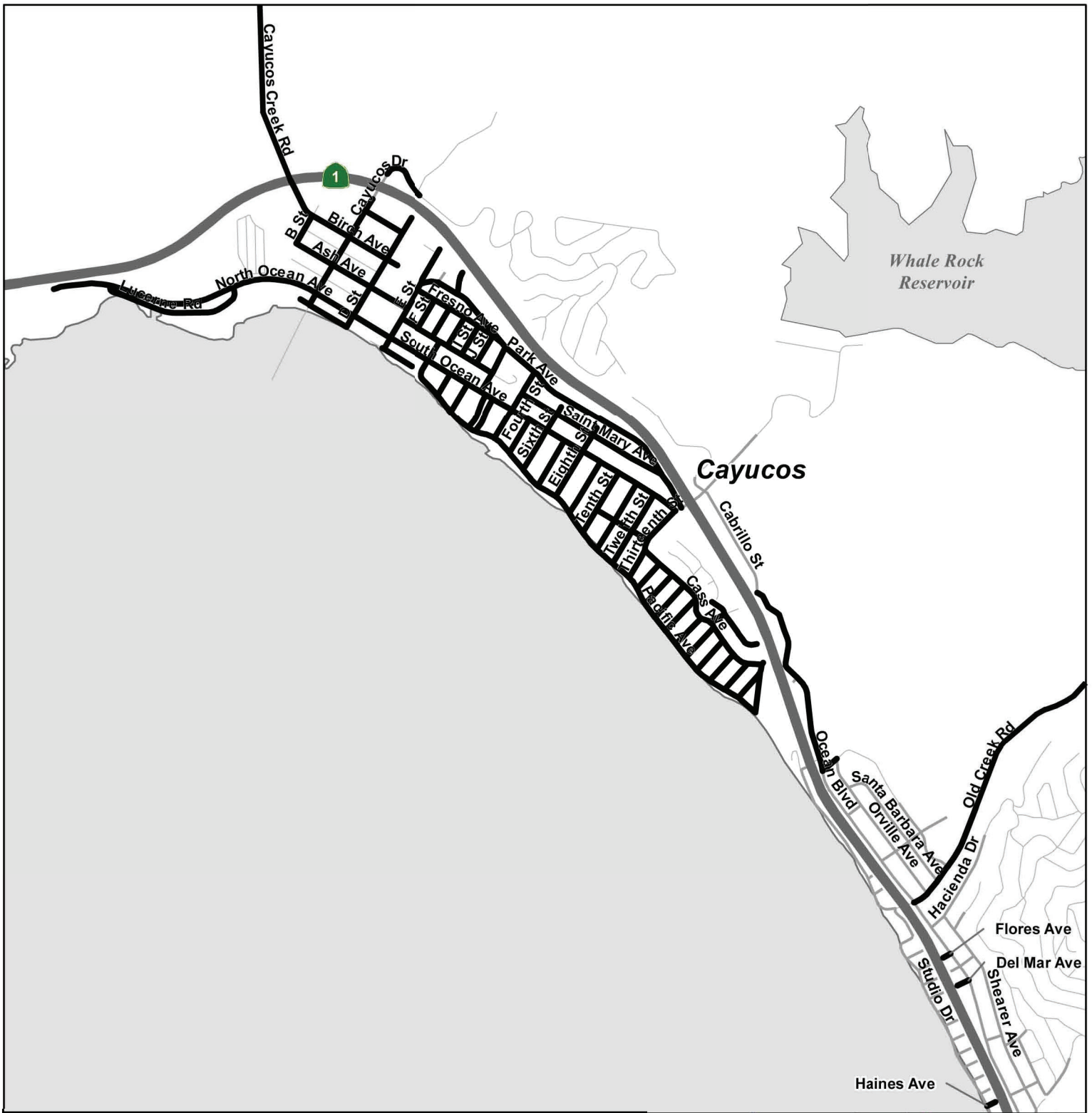
VICINITY MAP
AREA 5
2020-21 SURFACE TREATMENT
Cayucos & Morro Bay, CA
Project No. 300647
 COUNTY OF SAN LUIS OBISPO
 DEPARTMENT OF PUBLIC WORKS



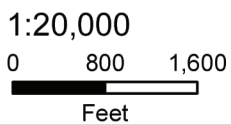
1:110,880
 0 4,600 9,200
 Feet

Map by: BJclose
 Printed: 5/26/2021

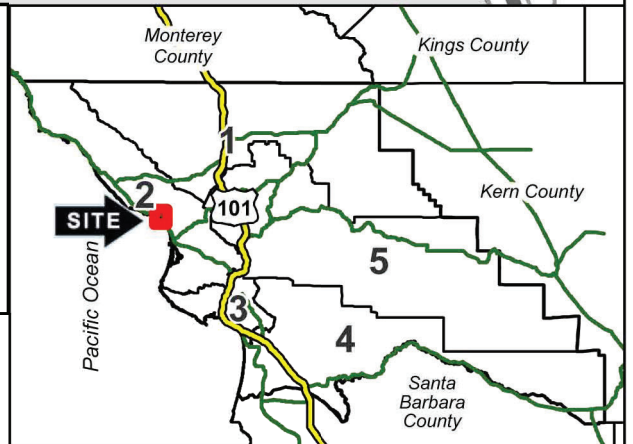


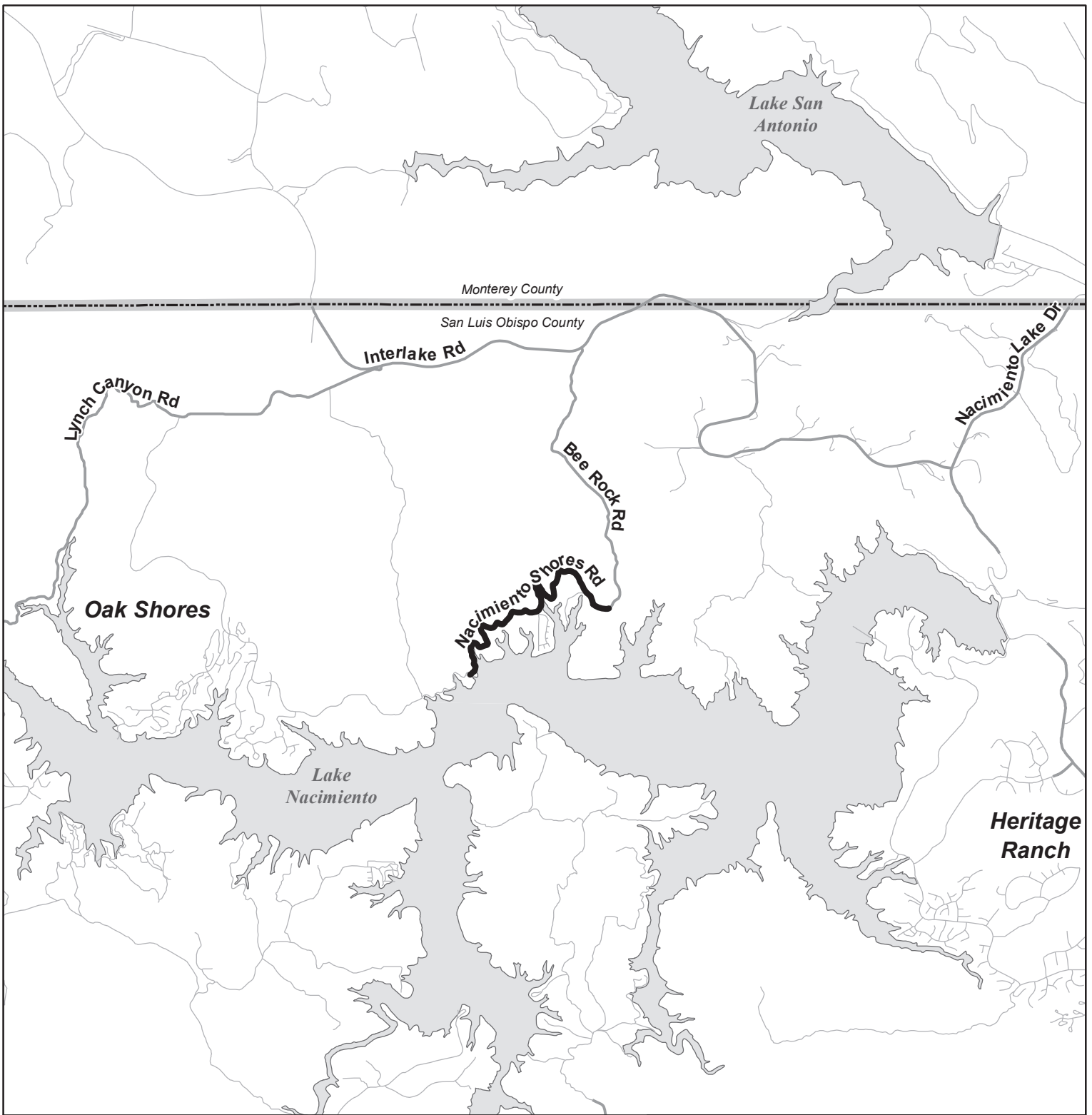


VICINITY MAP
AREA 6
2020-21 SURFACE TREATMENT
Cayucos, CA
Project No. 300647
 COUNTY OF SAN LUIS OBISPO
 DEPARTMENT OF PUBLIC WORKS

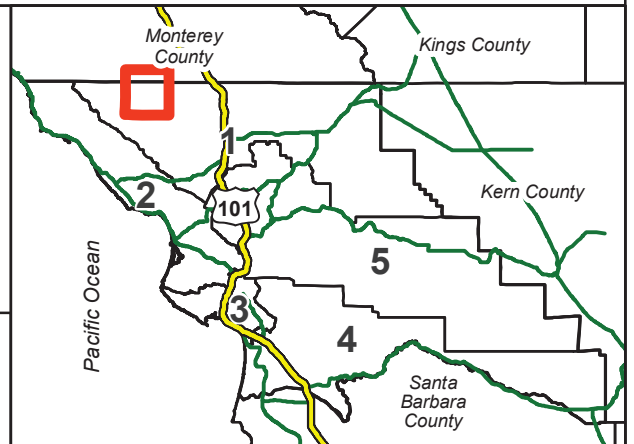


Map by: BJclose
 Printed: 2/21/2020





VICINITY MAP
AREA 4
2020-21 SURFACE TREATMENT
Paso Robles, CA
Project No. 300647
 COUNTY OF SAN LUIS OBISPO
 DEPARTMENT OF PUBLIC WORKS



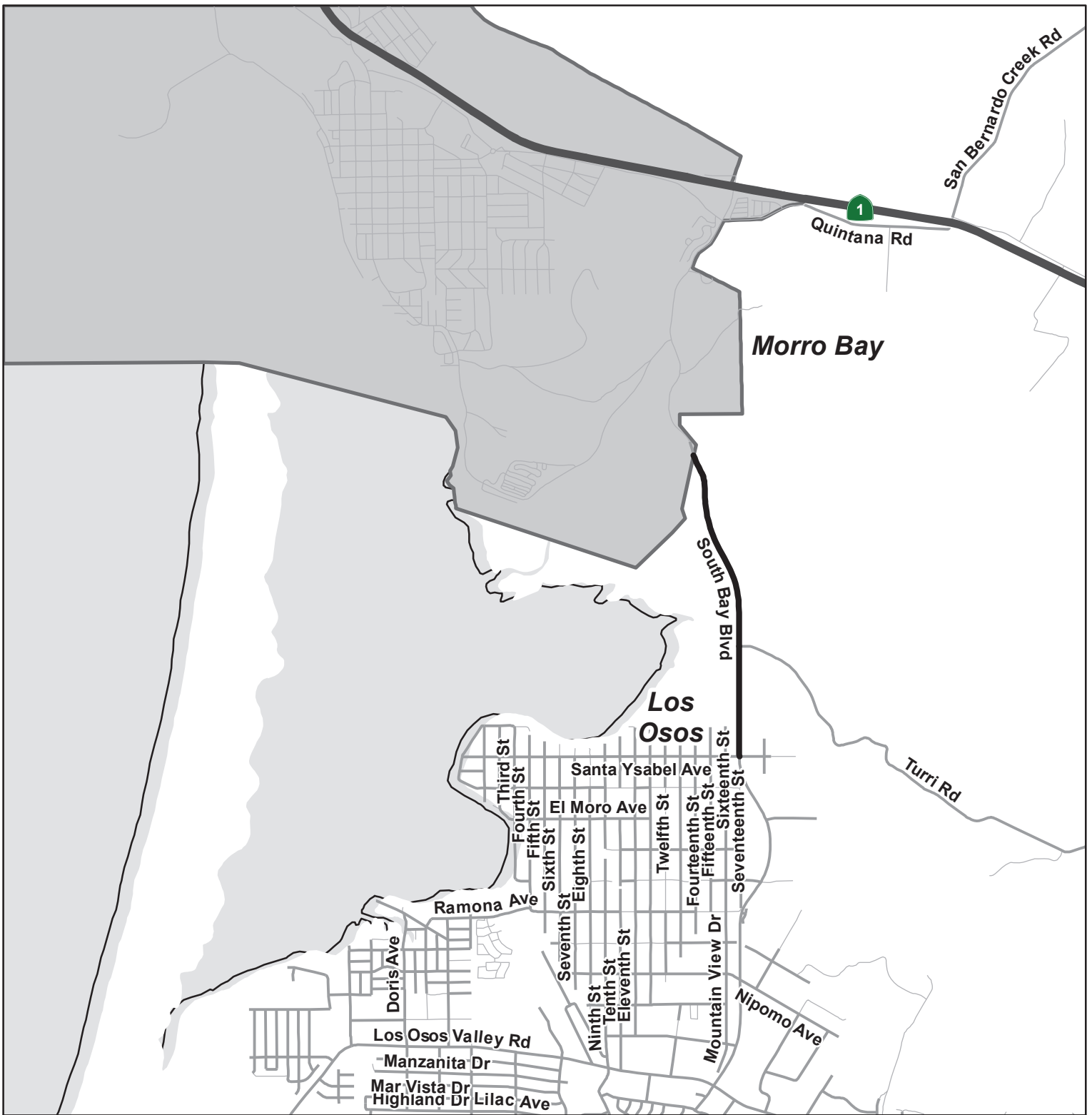
1:63,360



Map by: BJclose

Printed: 5/26/2021



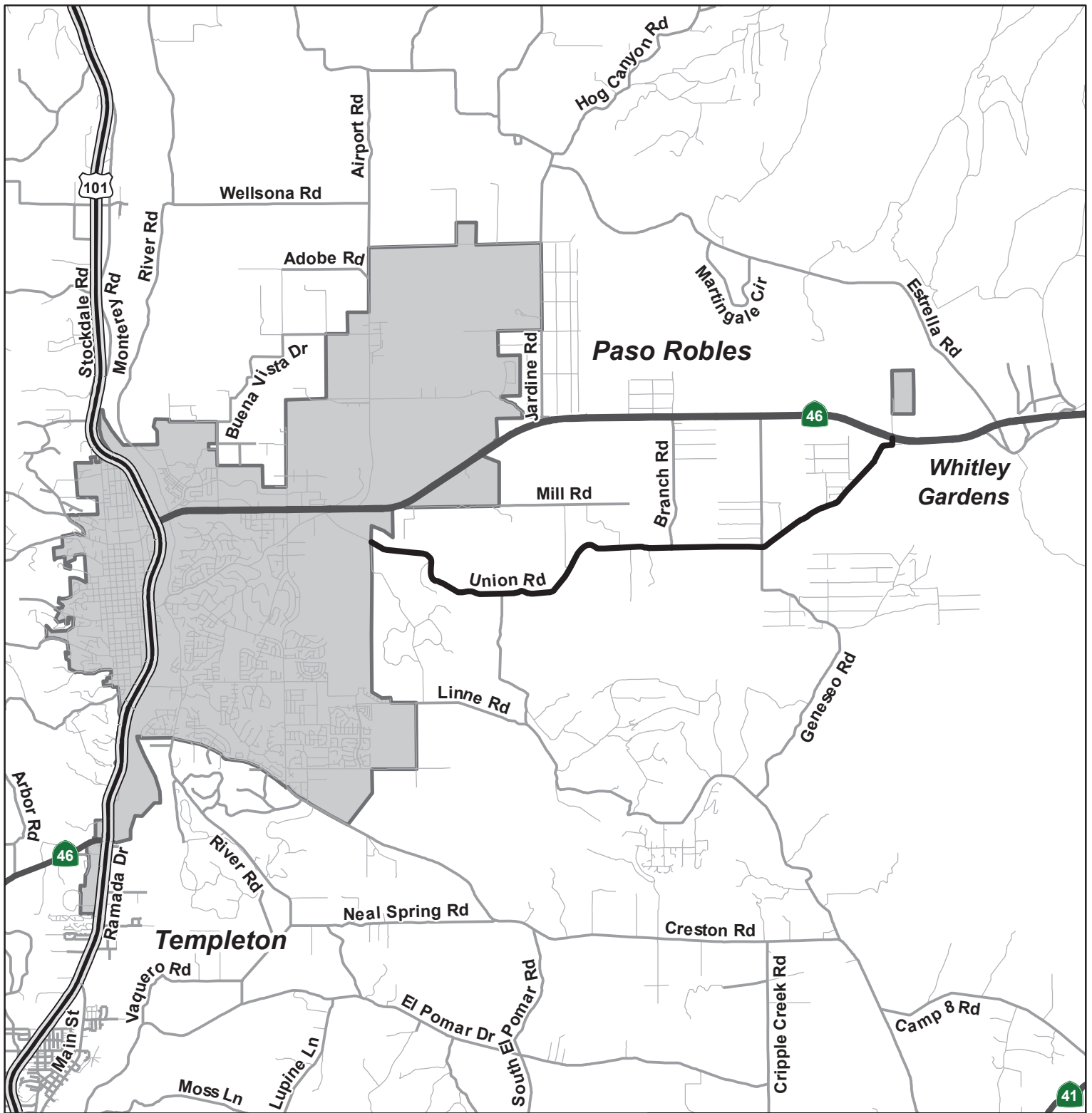


VICINITY MAP
AREA 7
2020-21 SURFACE TREATMENT
Los Osos, CA
Project No. 300647
 COUNTY OF SAN LUIS OBISPO
 DEPARTMENT OF PUBLIC WORKS



Map by: BJclose
 Printed: 5/26/2021





VICINITY MAP
AREA 3
2020-21 SURFACE TREATMENT
Paso Robles, CA
Project No. 300647
 COUNTY OF SAN LUIS OBISPO
 DEPARTMENT OF PUBLIC WORKS

1:100,000



Map by: BJclose

Printed: 5/26/2021

